

# TRAIL NETWORK LEGEND

## CROSS-COUNTRY SKIING

- Easier
- More Difficult
- Most Difficult

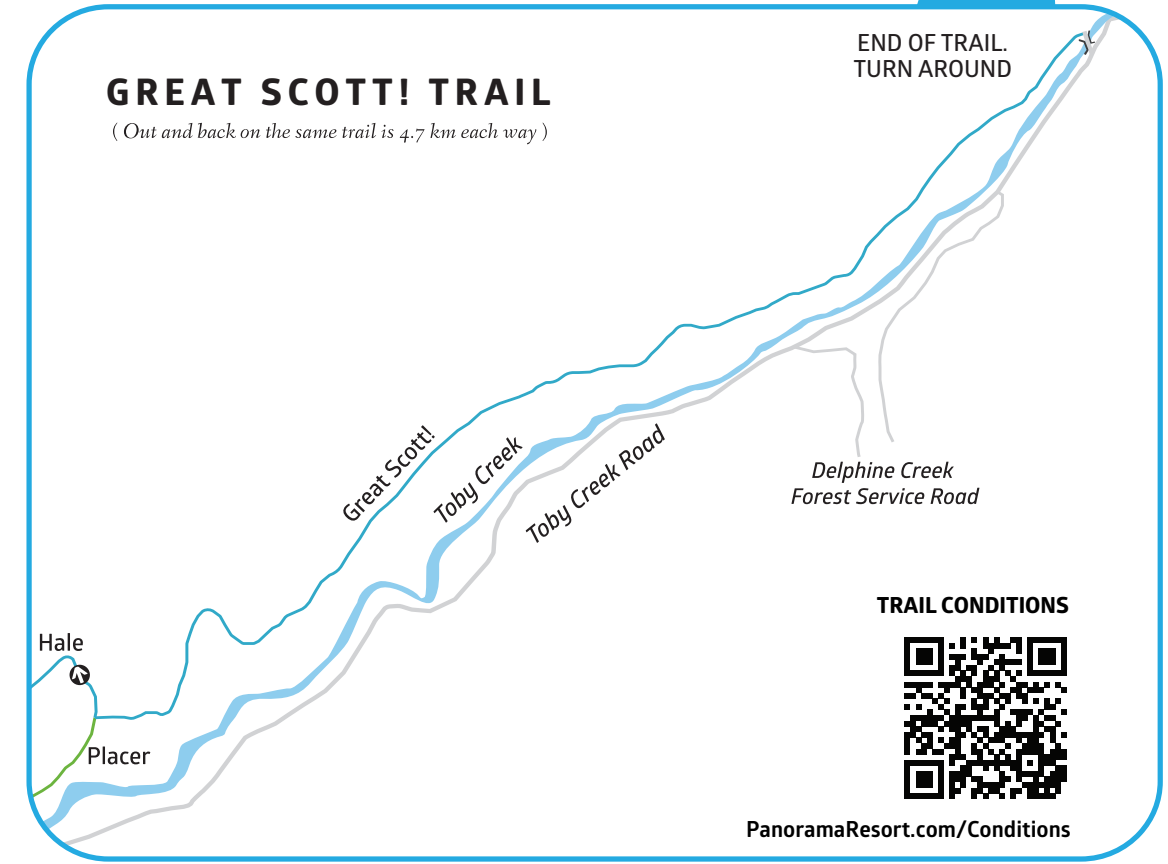
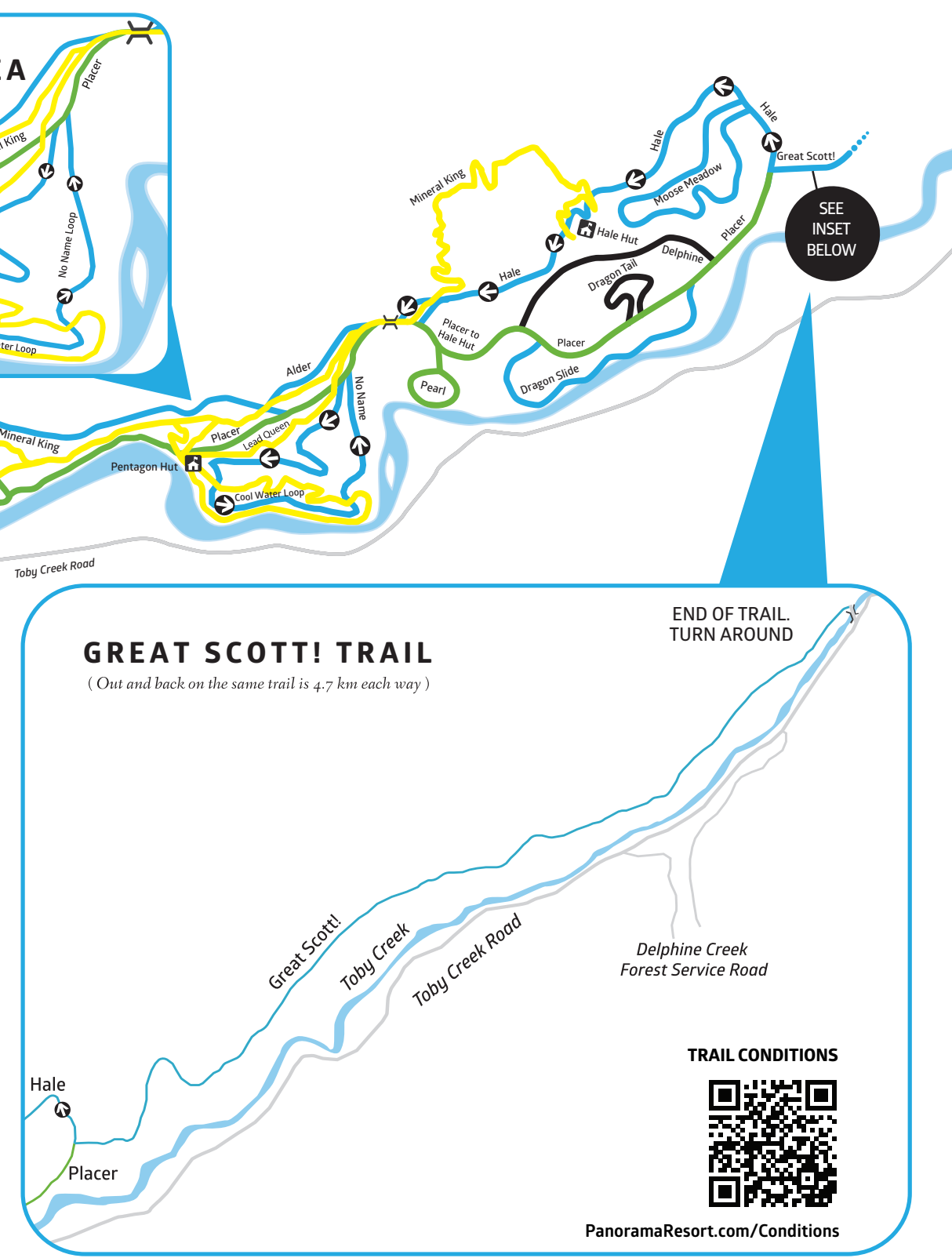
- Paradox 1.4 km
- Connector 0.9 km
- Placer 8.2 km
- Alder 1.4 km
- No Name 1.4 km
- Pearl 0.3 km
- Hale 1.3 km
- Dragon Slide 0.8 km
- Dragon Tail 0.4 km
- Delphine 0.5 km
- Moose Meadow 1.1 km
- Great Scott! 4.7 km

## MULTI-PURPOSE TRAILS

- Walking
- Snowshoeing
- Fatbiking

- Mountain View 2.5 km
- Fairway 1.0 km
- Village View 1.3 km
- Creekside 3.5 km
- Mineral King 6.5 km
- Cool Water Loop 1.5 km
- Lead Queen 0.5 km
- Thunderbird 0.2 km
- White Cat 0.2 km
- Giddy Up! 0.4 km
- SNOWSHOE ONLY
- The South Face 2.2 km

EMERGENCY 250.341.3650  
CLUBHOUSE 250.341.3090




**WINTER TRAIL FEES ARE IN EFFECT FROM OPENING TO CLOSING DAY.**

- Cross-Country Skiing
- Snowshoeing
- Fat Biking

Purchase at Greywolf Clubhouse or Guest Services in Ski Tip Lodge or online.

### TRAIL CONDITIONS



[PanoramaResort.com/Conditions](http://PanoramaResort.com/Conditions)

